



NÜRNBERG



IMPORTANT INFORMATION

FOR TOUR BUSES IN NUREMBERG



Dear Sir or Madam,

We are very pleased that you are planning a trip to Nuremberg.
The following information will help you orient yourself here.

If you have any questions on your travel planning, do not hesitate to contact us at any time under **Tel. +49 911 2336-0** or by email at **tourismus@nuernberg.de**.
Or visit our website **tourismus.nuernberg.de/reiseindustrie**

We wish you a pleasant journey and an enjoyable stay in Nuremberg!



BUS STOPS AND PARKING FOR TOUR BUSES IN NUREMBERG

On the next few pages you will find an overview of the bus stops and parking spaces for tour buses in the city of Nuremberg.

Please remember that the Nuremberg Old Town has a medieval character with many narrow streets. Hence, there is no possibility within the Old Town of enabling a larger number of tour buses to drop off and pick up passengers.

On the edge of the Old Town there are a number of bus stops and short-term parking spaces available at Vestnertorgraben, Grasersgasse and Spittlertorgraben, from where your passengers can reach all the important sights in the Nuremberg Old Town within 15 minutes.



USE OF AUGUSTINERSTRASSE FOR PERSONS WITH LIMITED MOBILITY

Entry to the Augustinerstraße via Hallertor and use of the bus stop lane there is fundamentally prohibited.

For buses with mobility-impaired persons access is possible in individual cases by means of a free access permit, as long as a booked tour service in the Old Town (city tour, visit to a museum or restaurant, stay at a hotel) can be demonstrated.

In case a city tour is booked, your city guide from the Verein der Gästeführer or Geschichte Für Alle will provide you with the access permit. For other booked tourist services you can find the application form for the access permit under **tourismus.nuernberg.de/reiseindustrie**



PLEASE NOTE THE FOLLOWING OBLIGATORY REGULATIONS ON DRIVING THROUGH THE OLD TOWN

- ⚠ Tours which do not have the Old Town as their primary focus (for example tours to the Documentation Center Nazi Party Rally Grounds) should head for the bus stops in Grasersgasse or at Vestnertorgraben, if a short visit to the Old Town is desired.
- ⚠ The shuttle service to the cruise ship harbor uses the pick-up and drop-off point in Grasersgasse exclusively.
- ⚠ If several buses are used, mobility-impaired persons should be concentrated in one bus, so that special access can be reduced to a minimum.
- ⚠ The bus arrives in the Augustinerstraße only at the specified pick-up time. Waiting there for guests is not possible.



TIP FOR AVOIDING WAITING TIMES:

Depending on the traffic situation the exact travel time from your bus park to the Augustinerstraße is not always predictable. We recommend that you use the bus parking spaces at Vestnertorgraben as a short-time waiting area. From there you can be in the Augustinerstraße within approximately 5 min. regardless of the traffic situation.

tourismus.nuernberg.de



BUS PARKING IN MUNICIPAL NUREMBERG

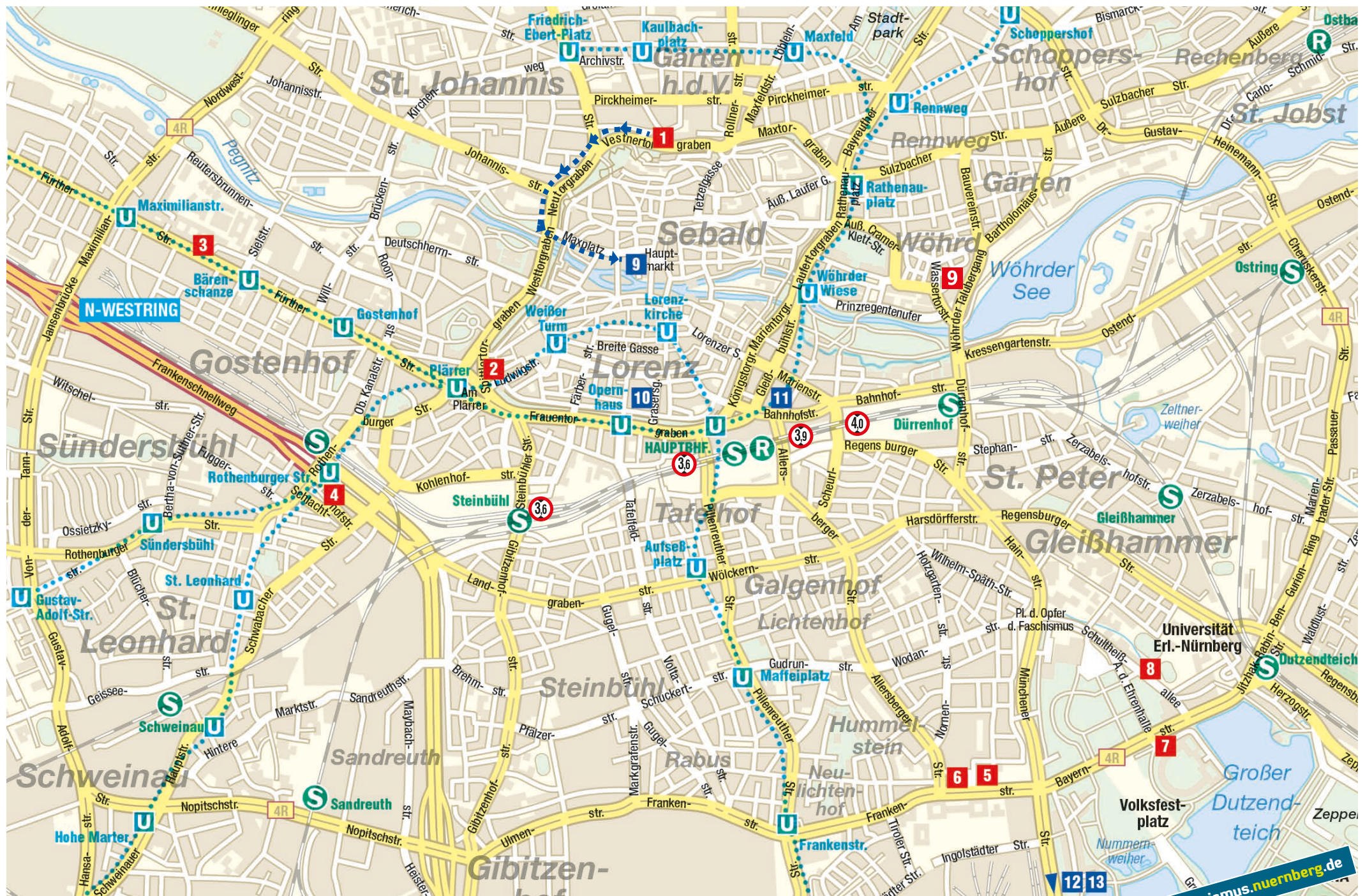
ADDRESS	NUMBER OF SPACES	TIME LIMIT
1 Vestnertorgraben: south side in the bus parking bays, north side opposite restaurant "Zum Hexenhäusle" Toilets: automatic public pay toilet	15 parking spaces	2 hours
2 Spittlertorgraben: northeast side, between Ludwigstor and Fürther Tor	4 parking spaces	2 hours
3 Fürther Straße / at Nuremberg Courthouse	2 parking spaces	9 am – 6 pm
4 Rothenburger Str. [U] / Frankenschnellweg Toilets: free	2 parking spaces	unlimited
5 Frankenstraße: north side at eastern start of right turning lane to Hiroshimaplatz	4 parking spaces	unlimited
6 Frankenstraße: north side, west of Hiroshimaplatz to 10m east of pizza stand	6 parking spaces	unlimited
7 Bayernstraße (north of Congress Hall by-pass) north side, only for visit to Documentation Center	4 parking spaces	3 hours
8 Schultheißallee: east side, north of Seminarweg	6 parking spaces	unlimited
9 Wöhrder Talübergang: east side, north of Wassertorstraße	6 parking spaces	unlimited



PICK-UP AND DROP-OFF POINTS - PARKING PROHIBITED

ADDRESS	NUMBER OF SPACES	TIME LIMIT
9 Augustinerstraße: south side, vehicle access as well as pick-up and drop-off 9 am – 6 pm only with special permit from the Nuremberg Convention and Tourist Office	5 bus stop spaces	max. 10 minutes
10 Grasersgasse: west side, at premises no. 10	5 bus stop spaces	max. 10 minutes
11 Käte-Strobel-Straße: Central Bus Station	1 bus stop	Only for city guide pick-up
12 Breslauer Straße: north of Franken-Center, between both branches of Otto-Bärnreuther-Straße	4 bus stop spaces	max. 10 minutes
13 Liegnitzer Straße: at P+R Langwasser Süd	2 bus stop spaces	max. 10 minutes











SPECIAL INFORMATION

HEIGHTS

Please note the heights of the railway underpasses:

-  **Celtis underpass 3,60 m**
-  **Marientunnel 4,00 m**
-  **Allersberger underpass 3,90 m**
-  **Steinbühler Tunnel 3,60 m**

NUREMBERG CHRISTKINDLESMARKT

Please note that different regulations apply during the Advent period.

Further information on this can be found under

www.christkindlesmarkt.de/reiseveranstalter

BUS SERVICE ADDRESSES

Tourist Information in NÜRNBERG INFO

Königstraße 93 (across from main train station)

Mon - Fri 10 am - 6 pm, Sat 10 am - 3 pm,

Closed Sun and public holidays

Tourist Information Main Market Square

Hauptmarkt 18

Mon - Sat 9 am - 6 pm, Sun and public holidays 10 am - 4 pm

Medical emergency service 116 117

In life-threatening cases 112

Fundbüro Stadt Nürnberg

(City Lost and Found)

Siebenkeesstraße 4

Tel. +49 911 81009-770

CONTACT

Congress- und
Tourismus-Zentrale Nürnberg
Frauentorgaben 3
90443 Nürnberg
tourismus@nuernberg.de
tourismus.nuernberg.de
Tel. +49 911 2336-0

tourismus.nuernberg.de

IMPRINT

Publisher: Congress- und Tourismus-Zentrale
Nürnberg in cooperation with the Servicebetrieb
Öffentlicher Raum Nürnberg (3-VA) and the
Wirtschaftsförderung Nürnberg

**Coordination and legally responsible for
content.:** Thomas Schmidt

Cartography: Bernhard Spachmüller

Design: Designlöwen, Nuremberg

Photos: Uwe Niklas, Peter Roggenthin

